

## Comparison of Covered Employment for the City of Cleveland and Cuyahoga County First Quarter 2009

The Ohio Bureau of Labor Market Information, in cooperation with the U.S. Bureau of Labor Statistics (BLS), geocoded covered employment and wage data for the City of Cleveland and Cuyahoga County. First quarter 2009 data from the Quarterly Census of Employment and Wages (QCEW) program were used. A geocodable record contains a physical location address that can be assigned a longitude, latitude, and place code.

A table was published presenting first quarter 2009 employment and wage data for establishments identified as being in the City of Cleveland (place code = 16000). The geocoded data were further evaluated and maps were produced to show private ownership employment levels for each ZIP code in the City of Cleveland and Cuyahoga County. Three industrial sectors were selected for mapping at the ZIP code level: Manufacturing; Retail Trade; and Professional and Technical Services. Comparable data and maps for previous years can be viewed at: <http://ohiolmi.com/cep/cep.htm>. Due to mapping software updates, a more accurate view of the City of Cleveland boundary is shown in maps from 2006 forward. Previously published maps included the total area covered by a ZIP code of which only part was included in the City. The current maps display only the portion of the ZIP code assigned the place code 16000.

The number of private sector establishments and average employment for both the City of Cleveland and Cuyahoga County are presented in the table below. Overall, the City of Cleveland accounts for 34.3 percent of the private sector employment in Cuyahoga County.

<b>Quarterly Census of Employment and Wages</b>				
<b>First Quarter 2009</b>				
<b>Industry Sector</b>	<b>City of Cleveland</b>		<b>Cuyahoga County</b>	
	<b>Establishments</b>	<b>Avg. Emp.</b>	<b>Establishments</b>	<b>Avg. Emp.</b>
<b>Total Private Sector</b>	<b>8,214</b>	<b>204,786</b>	<b>36,141</b>	<b>597,473</b>
Manufacturing	892	21,857	2,319	72,814
Retail Trade	1,003	10,502	4,587	63,050
Professional and Technical Services	1,121	18,895	4,698	44,359

The Manufacturing Sector comprises establishments engaged in the mechanical, physical, or chemical transformation of materials, substances, or components into new products. For the first quarter of 2009, the City of Cleveland had 892 Manufacturing establishments with an average monthly employment of 21,857. This represents 10.7% of all privately owned City employment. Manufacturing employment in Cuyahoga County is 12.2%, with 30.0% of it located within the City of Cleveland.

The Retail Trade Sector comprises establishments engaged in retailing merchandise, generally without transformation, and rendering services incidental to the sale of merchandise. For the City of Cleveland, 1,003 Retail Trade establishments with an average monthly employment of 10,502 were geocoded. That accounts for 5.1% of the City's private employment. Cuyahoga County employment is 10.6% Retail Trade, with 16.7% of it located within the City.

The Professional and Technical Services Sector comprises establishments that specialize in performing professional, scientific, and technical activities for others. These activities require a high degree of expertise and training. The establishments in this sector specialize according to expertise and provide these services to clients in a variety of industries. The City of Cleveland has 1,121 establishments engaged in Professional and Technical Services, with an average monthly employment of 18,895. While 9.2% of privately owned City employment is in this Sector, only 7.4% of Cuyahoga County private employment is in this industry, with 42.6% of it within the City.

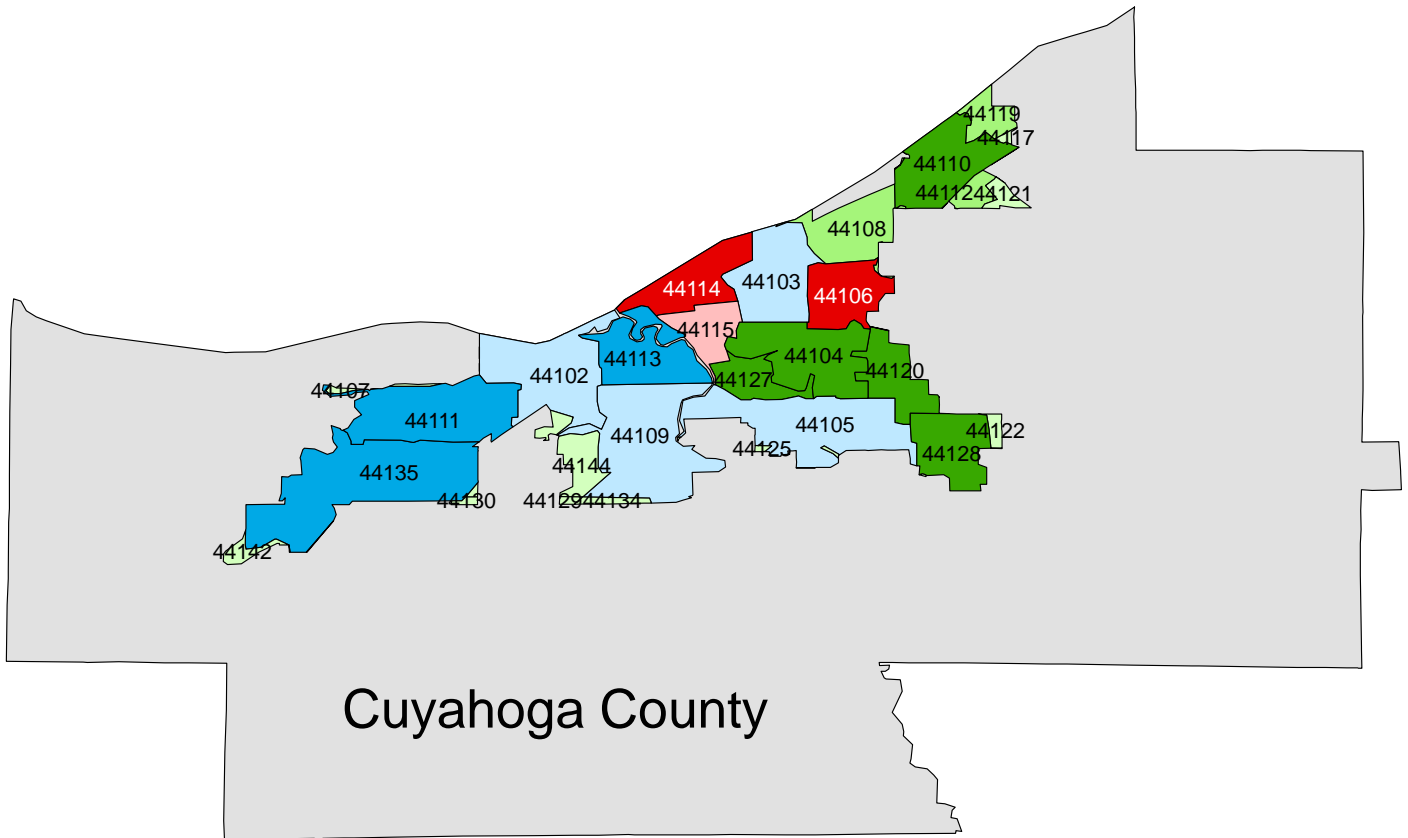
Ohio Department of Job and Family Services  
Office of Workforce Development  
Bureau of Labor Market Information  
Columbus 43266 11/24/09

**City of Cleveland Geocoded data on Establishments, Average Employment and Total Wages Paid  
by Industrial Sector as Covered under the Ohio and Federal Unemployment Compensation Laws  
First Quarter 2009 (a)**

Industrial Sector	Number of Establishments	Average Monthly Employment	Total Wages (in Thousands of Dollars)
<b>Total covered under Ohio UC Law (b)</b>	<b>8,443</b>	<b>249,425</b>	<b>3,223,975</b>
<b>Private Sector</b>	<b>8,214</b>	<b>204,786</b>	<b>2,686,748</b>
Agriculture, forestry, fishing and hunting	3	21	90
Mining	8	244	3,534
Utilities	12	907	20,730
Construction	430	4,866	65,410
Manufacturing	892	21,857	256,857
Wholesale trade	638	10,784	159,614
Retail trade	1,003	10,502	57,840
Transportation and warehousing	228	4,033	35,795
Information	135	5,078	81,215
Finance and insurance	503	14,571	473,227
Real estate and rental and leasing	314	3,594	33,971
Professional and technical services	1,121	18,895	341,942
Management of companies and enterprises	61	6,369	146,613
Administrative and waste services	414	12,126	102,695
Educational services	95	12,613	119,690
Health care and social assistance	723	53,669	616,467
Arts, entertainment, and recreation	94	4,373	65,180
Accommodation and food services	781	13,332	53,165
Other services, except public administration	759	6,952	52,713
<b>State &amp; Local Government (c)</b>	<b>229</b>	<b>44,639</b>	<b>537,227</b>
State Government	24	3,477	52,246
Local Government	205	41,162	484,981
<b>Federal Government (d)</b>	<b>49</b>	<b>5,761</b>	<b>89,046</b>


(a) The information presented above were those records identified as having the place code for the City of Cleveland (16000) and are based upon employers' reports for first quarter 2009 received in the Bureau of Labor Market Information through July 1, 2009. A geocodable record contains a physical location address that can be assigned a longitude, latitude and place code. Data for other cities will be published as geocodable information becomes available. (b) Summed totals and subtotals may not equal the sum of industrial divisions because of the exclusion of those industries with fewer than three employers or because of rounding. Includes the Private Sector and State Government entities, but excludes Federal Government agencies. (c) Effective first quarter 2004, local government school district information is collected at the worksite level. (d) Includes only Federal Government agencies.

# Cleveland City Private Covered Employment by ZIP Code, 1st Quarter 2009

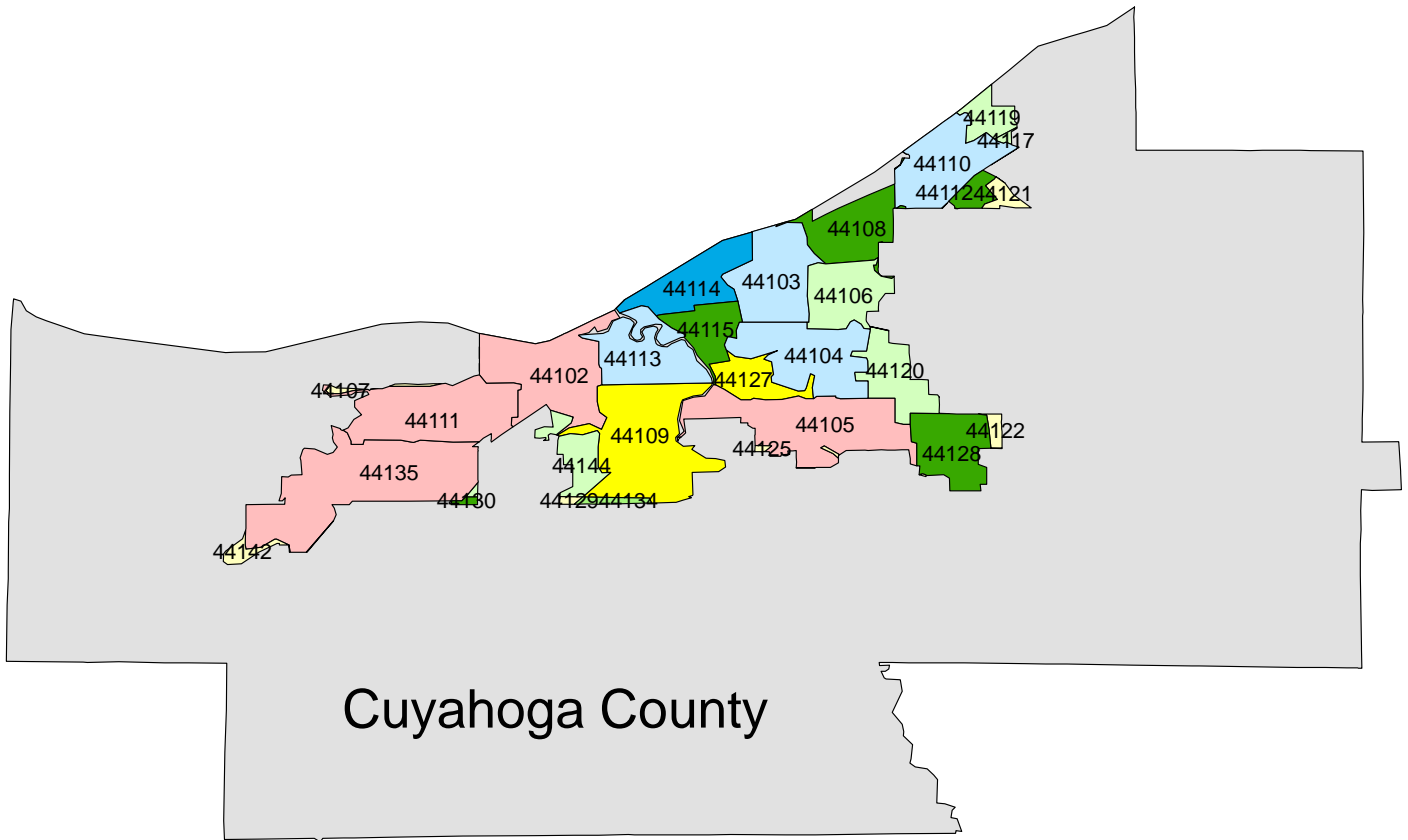


Cuyahoga County


## Employment




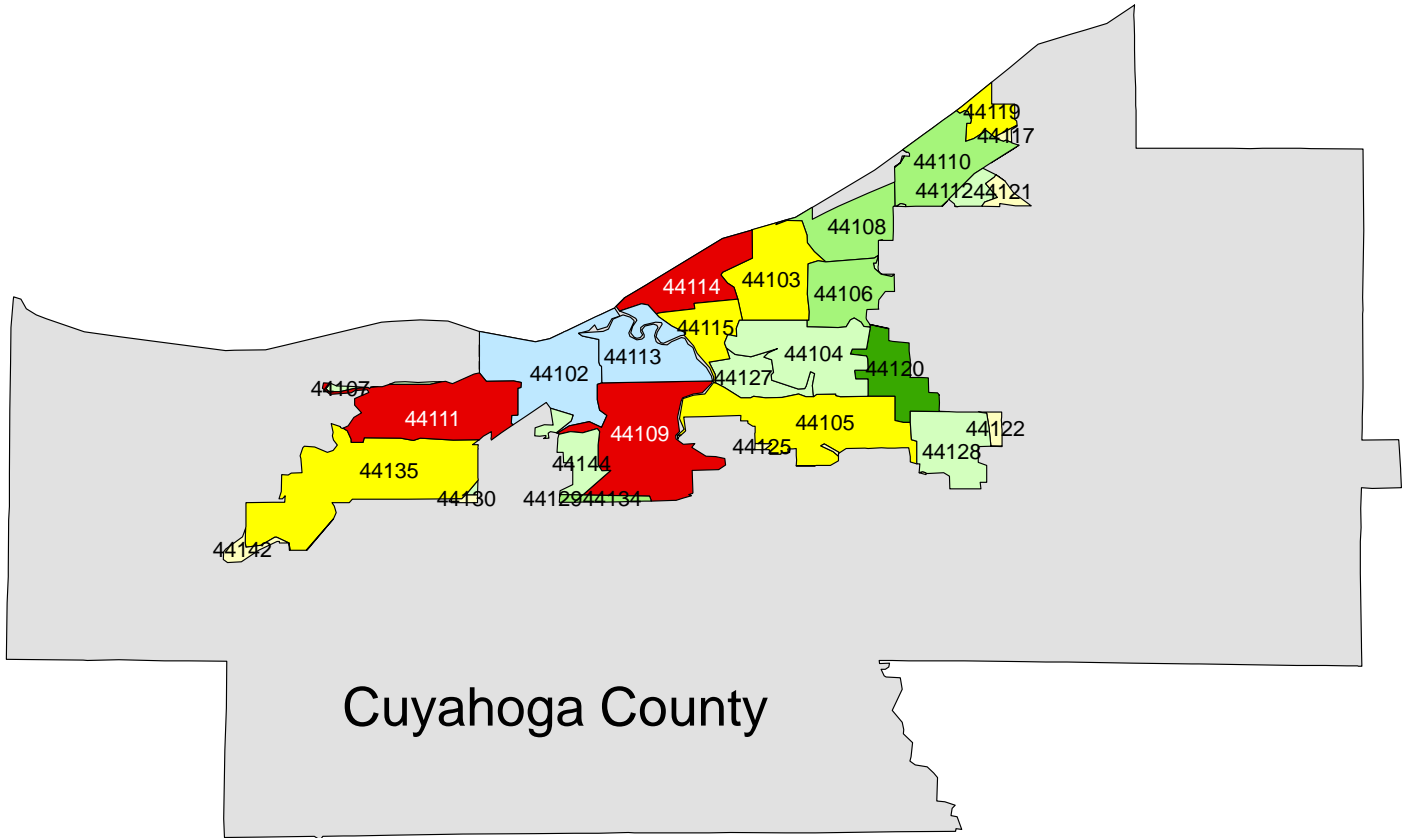
# Cleveland City NAICS Sector 31-33 Manufacturing Employment by ZIP Code, 1st Quarter 2009



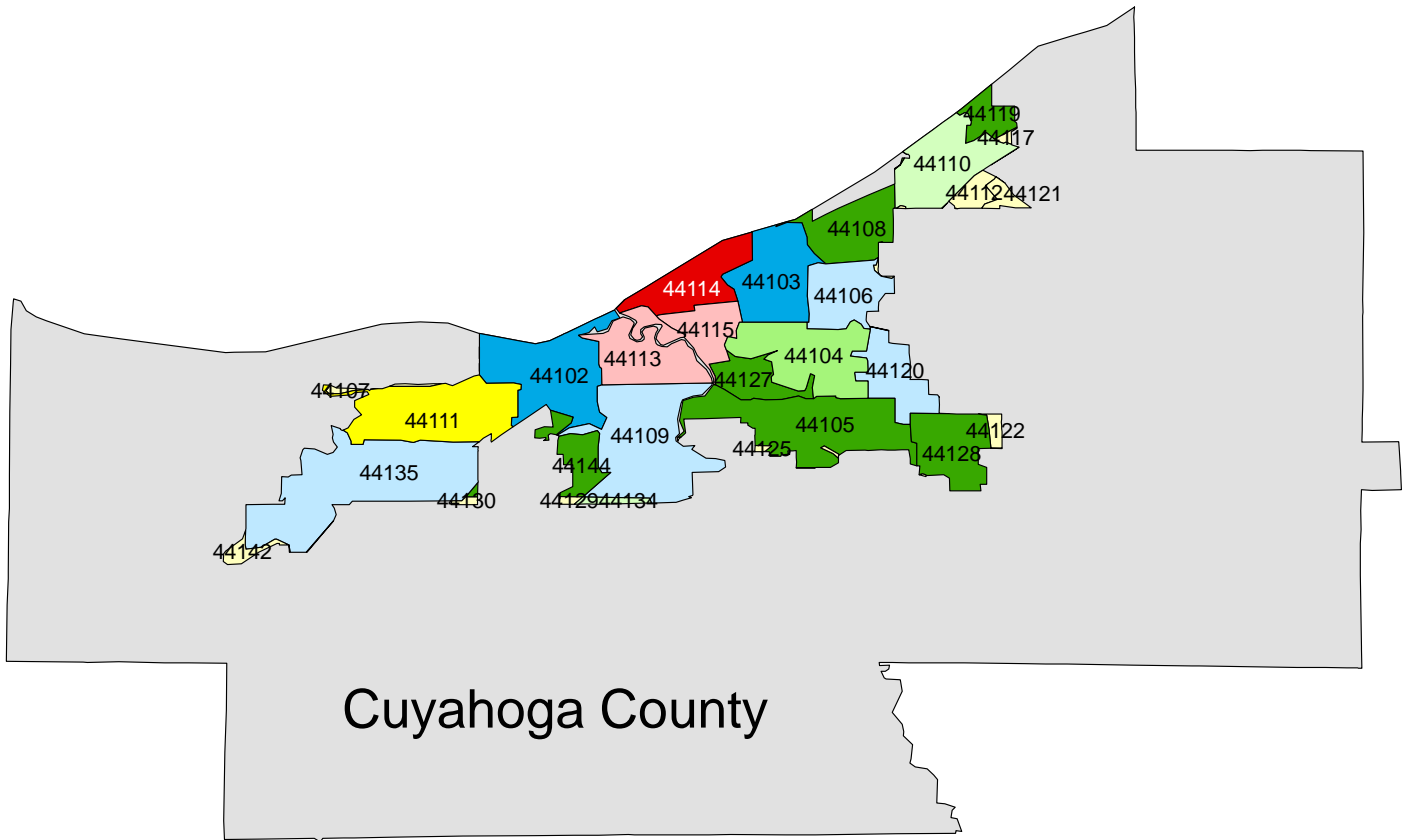
## Employment



# Cleveland City NAICS Sector 44-45 Retail Trade Employment by ZIP Code, 1st Quarter 2009



# Cleveland City NAICS Sector 54 Professional, Scientific, and Technical Services Employment by ZIP Code, 1st Quarter 2009



Cuyahoga County

